
  
**MAP OF**  
**TOWNSHIP 145 N., RANGE 68 W.**  
*of the 5th P. M.*  
 Scale 1 1/4 inches to 1 mile

3836 Adolph Kuritz 120	4093 M. Frevert 120	4155 Martin C. Hewitt 160	4277 Fred Hildebrand	4254 Geo. W. Elwood 80	4267 Robt. M. Hewitt 240	4280 Nellie M. Cousins 80	4293 Geo. W. Elwood 160	4255 T.H. Restine 480	4254 Stevens 80	4223 Hanson 80	4177 Hanson 80	4789 Nelson 80	4201 C. 80	4213 J. 80	4263 J. 80	4349 J. 80	4435 N.E. O'Neill & W.E. Dodd 160	4432 F. Harper 160	4566 Amanda Smith 160	4539 John Prentice 320	4522 John Prentice 320	4503 John Prentice 320	
1 Olaf Johnson 80	2 Robt. M. Hewitt 320	3 Chas. O. Swanstrom 280	4 Martin Tenborg 260	5 Frank M. Dunn 160	6 H.O. McCann 160	7 F. Dunn 160	8 Henry O. McCann 160	9 Chas. Tolbert 320	10 Frank Harper 320	11 F. Harps 160	12 Elizabeth M. Bradt 160	13 William Hackett 640	14 Robert Beers 160	15 Robert Beers 320	16 Chas. Tolbert 160	17 Elizabeth M. Hanson 160	18 William Hackett 640	19 John Middleton 320	20 Tony Rahrick 160	21 T. Baker 160	22 John Middleton 320	23 Tony Rahrick 160	24 T. Baker 160
1 Jas. E. Miller 80	2 John E. Martin 80	3 E. E. Wenger 640	4 E. E. Wenger School 320	5 Henry O. McCann 320	6 Robert Beers 320	7 Chas. Tolbert 160	8 Robert Beers 160	9 Elizabeth M. Hanson 160	10 William Hackett 640	11 Robert Beers 160	12 Elizabeth M. Hanson 160	13 William Hackett 640	14 Robert Beers 160	15 Robert Beers 320	16 Chas. Tolbert 160	17 Elizabeth M. Hanson 160	18 William Hackett 640	19 John Middleton 320	20 Tony Rahrick 160	21 T. Baker 160	22 John Middleton 320	23 Tony Rahrick 160	24 T. Baker 160
1 Albert G. Whitney 240	2 Mike Stearn 240	3 John Anderson 480	4 John Anderson 160	5 Francis Harper 320	6 Wm. H. Garrett 320	7 Wm. H. Garrett 320	8 Wm. H. Garrett 320	9 Wm. H. Garrett 320	10 Francis Harper 320	11 Wm. H. Garrett 320	12 Wheeler-Meebuck 320	13 John Middleton 320	14 Wm. H. Garrett 320	15 Wm. H. Garrett 320	16 Wm. H. Garrett 320	17 Wheeler-Meebuck 320	18 John Middleton 320	19 Tony Rahrick 160	20 T. Baker 160	21 John Middleton 320	22 Tony Rahrick 160	23 T. Baker 160	24 John Middleton 320
1 Wm. Price 80	2 Mike Doyle 240	3 J.M. Ruth 160	4 W.H. Cope 160	5 W.H. Cope 200	6 Nelson Hill 160	7 Nelson Hill 160	8 Nelson Hill 160	9 Nelson Hill 160	10 Francis Harper 320	11 Wm. H. Garrett 160	12 Wheeler-Meebuck 320	13 John Middleton 320	14 Wm. H. Garrett 160	15 Wm. H. Garrett 160	16 Wm. H. Garrett 160	17 Wheeler-Meebuck 320	18 John Middleton 320	19 Tony Rahrick 160	20 T. Baker 160	21 John Middleton 320	22 Tony Rahrick 160	23 T. Baker 160	24 John Middleton 320
1 Edwin J. Youngblood 360	2 Tom Buchanan 160	3 Wm. Smith 320	4 John Dirksen 160	5 Jacob Erickson 160	6 D.S.B. Johnston Land Co. 640	7 D.S.B. Johnston Land Co. 640	8 D.S.B. Johnston Land Co. 640	9 D.S.B. Johnston Land Co. 640	10 J. Dick 160	11 Albert Meyer 160	12 J. Dick 480	13 School Land 640	14 J. Dick 160	15 Albert Meyer 160	16 J. Dick 480	17 School Land 640	18 J. Dick 160	19 Albert Meyer 160	20 J. Dick 480	21 School Land 640	22 J. Dick 160	23 Albert Meyer 160	24 J. Dick 480


STUTSMAN

CO.

CO.

FOSTER





  
**MAP OF**
  
**TOWNSHIP 145 N., RANGE 70 W.**
  
*of the 5th P. M.*
  
 Scale 1/4 inches to 1 mile

3971, 3998, 3997, 3993 John Werner 120 6	3994, 3997, 4001, 4004 Thompson & Lane (A. Tetz. Cont) 160 5	4005, 4006, 4008, 4009 Dallas Flagler J. Otto Jr. J.P. Stern, Cont 120 4	4011, 4012, 4014, 4015 A. Bertha Knittle Reiswig 80 3 80	4019, 4023, 4031, 4037 G. W. Mills & Pistine Beasley 160 2 80	4034, 4035, 4036, 4037 Edward Hamilton 160 1 160
3972, 3999, 3996, 3992 S.A. Tolbert 160 80	3995, 3998, 4002, 4003 L. Buckmiller 160 160 160	4007, 4008, 4009, 4010 A. Tetz 160 160 160	4013, 4014, 4015, 4016 J. Tonn 160 160	4020, 4024, 4032, 4038 C.F. Hugelso 120 R. Ieno 120 160	4038, 4039, 4040, 4041 John C. Reiswig 160 160
3973, 3999, 3996, 3992 Fred Tetz 240 7	3995, 3998, 4002, 4003 A.L. Buckmiller 160 160 160	4007, 4008, 4009, 4010 John Otto Sr. 160 160	4013, 4014, 4015, 4016 The Harvey Mercantile Co. 240 10	4020, 4024, 4032, 4038 Thompson & Lane 160 11	4038, 4039, 4040, 4041 Julius Winger 160 160
3974, 3999, 3996, 3992 Buckmiller 200 Unterseher	3995, 3998, 4002, 4003 Adam Remboldt 240 School 160	4007, 4008, 4009, 4010 John Otto Jr. 160 160	4013, 4014, 4015, 4016 J. Tonn 200 200	4020, 4024, 4032, 4038 Gottlieb Leiske 160 480	4038, 4039, 4040, 4041 H.M. Henley 320 12 160
3975, 3999, 3996, 3992 Phil Stern 120 18	3995, 3998, 4002, 4003 Christ Remboldt 80 160 160	4007, 4008, 4009, 4010 John Otto Sr. 160 160	4013, 4014, 4015, 4016 John Tonn 320 15	4020, 4024, 4032, 4038 Gottlieb Leiske 160 480	4038, 4039, 4040, 4041 Thompson & Lane (H.M. Henley Cont) 640 13
3976, 3999, 3996, 3992 Gilbert Cranmer 160 160	3995, 3998, 4002, 4003 C. Remboldt & E.E. Brundage 160 160	4007, 4008, 4009, 4010 School Land 320 160	4013, 4014, 4015, 4016 Church John R. Seibel 160 240 22	4020, 4024, 4032, 4038 Fred Beitz 160 160	4038, 4039, 4040, 4041 John Keegan 200 24 160
3977, 3999, 3996, 3992 Geo. Unterseher 160 80 19	3995, 3998, 4002, 4003 J.R. Siegenthaler 160 160	4007, 4008, 4009, 4010 Samuel Liske 160 160	4013, 4014, 4015, 4016 H. Seibel 160 160	4020, 4024, 4032, 4038 T.L. Beiseker 160 160	4038, 4039, 4040, 4041 D. Hagan 80 160 25
3978, 3999, 3996, 3992 Geo. Unterseher 160 80 30	3995, 3998, 4002, 4003 William H. Quain 160 160	4007, 4008, 4009, 4010 Johannes Otto 160 160	4013, 4014, 4015, 4016 Jacob Seibel 160 160	4020, 4024, 4032, 4038 A.G. Whitney Land & Lib. Co. 160 160	4038, 4039, 4040, 4041 John Matz 160 26
3979, 3999, 3996, 3992 R. Butts 80 30	3995, 3998, 4002, 4003 John Mauch 320 29	4007, 4008, 4009, 4010 D.S.B. Johnston Land Co 160 160	4013, 4014, 4015, 4016 Henry Weigand 160 160	4020, 4024, 4032, 4038 John Hagen 120 480	4038, 4039, 4040, 4041 Nor. Pac. Ry. Co 160 25
3980, 3999, 3996, 3992 John D. Benedict 80 30	3995, 3998, 4002, 4003 J. Otto 160 160	4007, 4008, 4009, 4010 E. Kruger 160 200	4013, 4014, 4015, 4016 G.A. Brauer 320 27	4020, 4024, 4032, 4038 School R. Long 120 480	4038, 4039, 4040, 4041 John Matz 160 25
3981, 3999, 3996, 3992 Ed Suckut 160 31	3995, 3998, 4002, 4003 H.H. Barnhard 160 160	4007, 4008, 4009, 4010 A. Schaubert 160 160	4013, 4014, 4015, 4016 J. Peifer 120 33	4020, 4024, 4032, 4038 James Holton 640 35	4038, 4039, 4040, 4041 School Land 640 36
3982, 3999, 3996, 3992 D.S.B. Johnston Land Co (J. Suckut) Cont 320 31	3995, 3998, 4002, 4003 J. Suckut 160 160	4007, 4008, 4009, 4010 E. Kruger 160 160	4013, 4014, 4015, 4016 G.A. Brauer 160 160	4020, 4024, 4032, 4038 James Holton 640 35	4038, 4039, 4040, 4041 School Land 640 36

KIDDER

CO.


  
**MAP OF**
  
**TOWNSHIP 145 N., RANGE 71 W.**
  
*of the 5th P. M.*
  
 Scale 1 1/4 inches to 1 mile

BOWDON RFD. No 2											
3186 4 N. Samuel	4002 3 Samuel	4004 2 W.B.	4005 1 E.L.	4007 2 M.	4009 3 Geo W. Herrington	4010 4 Geo W. Herrington	4011 3 Geo W. Herrington	4012 2 Geo W. Herrington	4013 1 Geo W. Herrington	4014 4 Geo W. Herrington	4015 3 Geo W. Herrington
3196 5 Fryman	3197 4 Harrington	3198 3 Moe	3199 2 Sommerville	3200 1 Mullholland	3201 4 Frederick	3202 3 Furman	3203 2 Furman	3204 1 Furman	3205 4 Furman	3206 3 Furman	3207 2 Furman
3208 6 Chas	3209 5 Wm. H. Hopkins	3210 4 Wm. H. Hopkins	3211 3 D.S.B. Johnston Land Co	3212 2 Geo Fuhrman	3213 1 Frederick	3214 4 Furman	3215 3 Furman	3216 2 Furman	3217 1 Furman	3218 4 Furman	3219 3 Furman
3220 7 Whitney Land & Loan Co	3221 6 C.J. Speers	3222 5 Eliz Sommerville	3223 4 John F. Waite	3224 3 A.W. Eynon	3225 2 D.S.B. Johnston Land Co	3226 1 D.S.B. Johnston Land Co	3227 4 G. Vinger	3228 3 K. Hanson	3229 2 G. Vinger	3230 1 K. Hanson	3231 4 Geo. Seebash (Wm. Greger Cont)
3232 8 D.S.B. Johnston	3233 7 Jacob Duncan	3234 6 W.J. Duncan	3235 5 John F. Waite	3236 4 Otto N. Wahl	3237 3 D.S.B. Johnston Land Co	3238 2 D.S.B. Johnston Land Co	3239 1 G. Vinger	3240 4 R.A. Spiker	3241 3 C.P. Grindheim	3242 2 R.A. Spiker	3243 1 C.P. Grindheim
3244 9 C.O. Sommerville	3245 8 J.F. Meeker	3246 7 J.F. Meeker	3247 6 J.F. Meeker	3248 5 Jacob Warner Cont.	3249 4 Jacob Warner Cont.	3250 3 Jacob Warner Cont.	3251 2 F.M. Bliss	3252 1 H.K. Schuster	3253 4 S. J. Morrow	3254 3 Jane Jones	3255 2 D.S.B. Johnston Land Co
3256 10 A.W. Eynon	3257 9 A.W. Eynon	3258 8 A.W. Eynon	3259 7 A.W. Eynon	3260 6 Fred Remboldt Jonsonous Cont.	3261 5 Fred Remboldt Brundage Cont.	3262 4 Fred Remboldt Brundage Cont.	3263 3 D.S.B. Johnston Land Co.	3264 2 D.S.B. Johnston Land Co.	3265 1 S. J. Morrow	3266 4 Jane Jones	3267 3 J.F. Waite
3268 11 A.W. Eynon	3269 10 A.W. Eynon	3270 9 A.W. Eynon	3271 8 A.W. Eynon	3272 7 J.P. Grindheim	3273 6 J.P. Grindheim	3274 5 J.P. Grindheim	3275 4 S.A. Becker	3276 3 F. Miller	3277 2 C. Bertal	3278 1 D. Hagel	3279 4 T.L. Beiseker
3280 12 D.S.B. Johnston Land Co	3281 11 E. Larson Cont.	3282 10 J.E. Berg (H.E.)	3283 9 Mels Nelson (F.E. Farringer Cont)	3284 8 A.P. Grindheim Res.	3285 7 A.P. Grindheim Res.	3286 6 A.P. Grindheim Res.	3287 5 S.A. Becker	3288 4 W. Suckut	3289 3 W. Suckut	3290 2 D. Hagel	3291 1 D.S.B. Johnston Land Co
3292 13 G.D. Herrington	3293 12 E. Larson	3294 11 G.F. Bader	3295 10 School	3296 9 J.P. Grindheim Res.	3297 8 J.P. Grindheim Res.	3298 7 J.P. Grindheim Res.	3299 6 W. Suckut	3300 5 Wm. Suckut	3301 4 Isaac Seete (Becker) Cont.	3302 3 G.E. Schlechter	3303 2 W. Suckut
3304 14 R.B. Weld	3305 13 O.A. Darkow	3306 12 D.S.B. Johnston Land Co	3307 11 D.S.B. Johnston Land Co	3308 10 E. Johnson (H.E.)	3309 9 E. Johnson (H.E.)	3310 8 E. Johnson (H.E.)	3311 7 D.S.B. Johnston Land Co	3312 6 W. Suckut	3313 5 B.A. Becker	3314 4 E.W. Eynon (Becker) Cont.	3315 3 W. Suckut
3316 15 D.S.B. Johnston Land Co	3317 14 W. Green (H.E.)	3318 13 Mary Diddle (H.E.)	3319 12 Mary Diddle (H.E.)	3320 11 D.S.B. Johnston Land Co	3321 10 D.S.B. Johnston Land Co	3322 9 D.S.B. Johnston Land Co	3323 8 H. Larson (Carl Johnson) Cont.	3324 7 Carl Johnson	3325 6 D.S.B. Johnston Land Co	3326 5 Ole N. & Olef N. Thormodsgaard	3327 4 School Land
3328 16 D.S.B. Johnston Land Co	3329 15 H.P. Johanson	3330 14 Willie O. Diddle	3331 13 Willie O. Diddle	3332 12 D.S.B. Johnston Land Co	3333 11 D.S.B. Johnston Land Co	3334 10 D.S.B. Johnston Land Co	3335 9 A. Larson	3336 8 A. Larson	3337 7 D.S.B. Johnston Land Co	3338 6 Ole N. & Olef N. Thormodsgaard	3339 5 School Land

KIDDER


CO.

MAP OF  
TOWNSHIP 145 N., RANGE 72 W.  
of the 5th P. M.  
Scale 1 1/4 inches to 1 mile

3949 W. W. Hurd Jane Hauscher Cont 40	4090 Mrs. M. W. Flanagan Jacob O. Lee 160	4014 Richard Hart 5 480	4013 W. H. Frost 80 S. F. Barney 160 Res.	4017 W. S. Austin 80 Henry Hehn 160	4027 Lucretia M. Austin 3 480	4026 John Kehn 80 A. L. Peterson 160 School	4018 J. L. Hart 80 C. B. Starr 160	4012 A. Miller 80 Phillip Heles 320	4007 M. Fryman 80 1	4094
3800 W. W. Hurd 7 480	3801 C. B. Starr 160 W. S. Gardner 160	3802 A. A. White 160 C. B. Starr 160	3803 W. W. Hurd 9 640	3804 C. W. Church 160 L. Larson 160	3805 Geo. F. Church 160 E. M. Larson 160	3806 C. F. Behrend 320 Res.	3807 R. M. Rishworth 160 Cont. O. G. Bond 160	3808 Cora Ridgeway 160 M. E. Hawn 160 (H.E.)	3809 Fannie Lane 160 E. M. Starr 160 Cont. G. A. Wilson 160	3810
3821 Winnie Parrish 240 18 And Forzen 120 John Blake 120 Res.	3822 W. W. Hurd 17 640	3823 J. L. Hart Cont. School 160 Land N. E. Weatherly 160 Cont.	3824 Phillip Heles 15 640	3825 E. T. Swanson 160 B. Swanson 160 Lars. Larson H. H.	3826 M. W. Hurd 13 640	3827	3828	3829	3830	3831
3884 W. W. Hurd 19 480	3885 A. P. Mayne 160 H. Delgar 160	3886 G. F. Pemberton 160 F. B. Mayne 160	3887 Phillip Heles 21 640	3888 Hans Molob 160 E. Schwab 160	3889 S. R. Swanson 160 P. H. Samuel 160	3890 Wm. H. Lechtenberg 23 640	3891 Elmer Dungan 160 Res. J. Bovia 160 Thos. M. Mills G. D. Harrington 160 Cont.	3892	3893	3894
3940 H. C. Brakel 160 Dickey 80 30 H. C. Martin 160 Brakel 80	3941 B. F. Martin 29 640	3942 J. Moanum State Land 40 Hans Molob 160 W. A. Grindheim 160 B. Anderson 160	3943 Geo. S. Stewart 27 640	3944 L. W. Whipple 360 Res. Mrs. Addie Allen 160	3945 C. C. Whipple 26 640	3946 C. C. Whipple 25 640	3947	3948	3949	3950
3951 B. F. Martin 31 480	3952 H. Dickeson 160 O. Miller 160 32 280	3953 B. F. Martin 33 640	3954 A. Syverson 160 State Land 240 34 C. Dobson 160	3955 L. W. Whipple 35 640	3956 School Land 36 640	3957	3958	3959	3960	3961

KIDDER

CO.


  
**MAP OF**
  
**TOWNSHIP 145 N., RANGE 73 W.**
  
*of the 5th P. M.*
  
 Scale 1 1/4 inches to 1 mile

CO.	1 2 3 4 5 6 7	Tim N. Warne Dutton 40 80 W.W. Hurd 240	M. Eckles 5 4.80	M. Scott Flanagan Flock 80 80 Harris Harris 160 160	William Ralph 3 4.80	J.C. F. McCoy 120 Hull 80 J.C. Hull 120 T.M. Anderson 160	H.F. Miller 1 4.80
	1 2 3 4	A.B. Moon 7 4.80	Jas. Rankin J. Burns 120 C. Harris 40 Gov. 160 160	Mrs. D.E. Hurd 9 640	Rose E. Bascom 160 Geo. Bascom 160 Geo. Bascom 160	Geo. Roody 11 640	W.C. Welkerty 160 G.M. Dellmore 160 C. Jorgenson 160 Geo. F. Wilson 160
	1 2 3 4	W.P. Snyder State Land 80 R. Thompson C.C. Pederson 120 80 State Land 40	The State Natl. Bank of Iowa Falls 17 (S.A. Bohn Cont) 640	School Land 16 640	Geo. Ralph 480 160 Geo. Ralph (C.L. Benshoof Cont) 160	W.C. Pyle 160 A.H. Pyle 160 F.R. Johnson 160 Peter Thornton 160	W.W. Hurd 13 640
	1 2 3 4	John Walters 19 4.80	J.E. Quirk 80 H. Harrington 160 C. Parker 160 H.F. Cullen 160 E.N. Beard 80	Ransom Co. Im. Co. 21 320 W.W. Hurd 320	C.L. Benshoof Mrs. W. Carlson 160 160 160 L.B. Bowers 160 Jas. Dundway 160	W.W. Hurd 23 640	A. Kissel 160 A.P. Forszer 160 C.D. Benshoof 160 Nels F. Forszer 160
1 2 3 4	T.H. Connelly J.W. Foley 80 G.K. Newsom 160 Res. E. Newsom 80	Ransom County Im. Co. 29 640	Alice T. Canning 160 Orin Shepherd 160 S. Austin 160 E.H. Hurd 160	W.W. Hurd 27 640	J. Johnson 160 Lee Benshoof 320 A.T. Patterson 80	W.W. Hurd 25 640	
1 2 3 4	Ransom Co. Im. Co. 31 4.80	Mat. Mulholland 32 4.80 Jos Herford	W.E. Crandall 160 M. Mulholland Cont 160 Ransom Co. Im. Co. 33 320	F.E. Woodhouse 160 Geo. A. Best 160 F.B. Crandall 160 Ruth A. Crandall 160	W.W. Hurd 35 640	School Land 36 640	

SHERIDAN

KIDDER

CO.